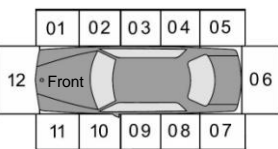


1	1 Crash Severity 02 Possible Injury 04 Incapacitating Injury 01 No Injury/PDO 03 Non-Incapacitating Injury 05 Fatal	Counties (location section) 35 Salt Lake 47 Uintah 01 Beaver 25 Kane 37 San Juan 49 Utah 03 Box Elder 27 Millard 39 Sanpete 51 Wasatch 05 Cache 29 Morgan 41 Sevier 53 Washington 07 Carbon 31 Piute 43 Summit 55 Wayne 09 Daggett 33 Rich 45 Tooele 57 Weber 11 Davis 13 Duchesne 15 Emery 17 Garfield 19 Grand 21 Iron 23 Juab	14 Direction of Vehicle Travel 01 Northbound 96 Not Applicable 02 Southbound (immobile from previous crash, stuck, etc.) 03 Eastbound 99 Unknown 04 Westbound 05 Not on Roadway (also for parked motor vehicle)	14-Odd Veh.
2-Odd Veh.	2 Motor Vehicle Body Type 09 Truck Tractor 18 RV/Motor Home 01 Passenger Car (2 door) 10 Truck/Trailer 19 No Motor Vehicle 02 Passenger Car (4 door) 11 Heavy Truck Other (trailer only) 03 Station Wagon 12 Motorcycle 20 ATV - Street Legal 04 Pickup 13 School Bus 05 Sport Utility Vehicle 14 Bus/Motorcoach (not school) 97 Other* 06 Van or Mini Van 15 Farm Equipment (combine, etc.) 99 Unknown 07 Single Unit Truck (2 axles, 6 tires) 16 Motorized Scooter/Moped, etc. 08 Single Unit Truck (3 or more axles) 17 Off Road Vehicle (snowmobile, ATV, etc.)	15 Vehicle Contributing Circumstances 00 None 07 Headlights 14 Cargo 01 Brakes 08 Signal Lights 15 Fuel System 02 Steering 09 Tail Lights 16 Mirrors 03 Power Train 10 Horn 17 Wipers 04 Suspension 11 Windows/Windshield 18 Body, Doors, Hood 05 Tires 12 Wheels 97 Other* 06 Exhaust 13 Trailer Hitch 99 Unknown	14-Even Veh.	15-Odd Veh.
3-Odd Veh.	3 Trailing Unit(s) 04 Horse Trailer 09 Semi-Trailer - Triples 00 No Trailer/Attachment 05 Towed Motor Vehicle 10 Mobile Home 01 Utility Trailer 06 Combination - 2 or More 11 Farm Equipment/Trailer 02 Boat Trailer 07 Semi-Trailer - Single 97 Other* 03 Camping Trailer 08 Semi-Trailer - Doubles 99 Unknown	16 Driver Condition 01 Appearing Normal 04 Exceeded HOS Limits 06 Emotional/ Prior to 02 Illness / Medical 05 Under the Influence of 97 Other* 03 Fatigue/Asleep Alcohol/Drugs/Medications 99 Unknown	15-Even Veh.	16-Odd Veh.
3-Even Veh.	4 Cargo Body Type 06 Auto Transporter 09 Flatbed 96 Not Applicable 07 Concrete Mixer 10 Cargo Tank 01 Van/Enclosed Box 08 Garbage/Refuse 11 Pole 02 Hopper (grain, gravel, etc) 12 Log Truck 03 Bus/Van (seats for 9 - 15 people, including driver) 13 Dump 04 Bus (seats more than 15 people, including driver) 97 Other* 05 Intermodal Container Chassis 99 Unknown	17 Driver Contributing Circumstances 00 None 08 Disregard Traffic Signals 16 Improper Backing 01 Exceeded Posted Speed Limit 09 Disregard Road Markings 17 Improper Signal 02 Too Fast for Conditions 10 Swerved or Evasive Action 18 Improper Passing 03 Failed to Yield Right-of-Way 11 Followed too Closely 19 Improper Turn 04 Failed to Keep in Proper Lane 12 Reckless/Aggressive 20 Hit and Run 05 Improper Lane Change 13 Wrong Side/Wrong Way 21 Street Racing 06 Over-Correcting/Over-Steering 14 Improper Parking/Stopping 97 Other* 07 Disregard Traffic Signs 15 Ran Off Road 99 Unknown	16-Even Veh.	16-Even Veh.
4-Odd Veh.	5 Special Function of Motor Vehicle 00 None 06 Fire - Non-Emer 01 Law Enforcement - Emer 07 Snowplow - in Use 02 Law Enforcement - Non-Emer 08 Tow Truck - in Use 03 Ambulance - Emer 09 Construction - in Use 04 Ambulance - Non-Emer 99 Unknown 05 Fire - Emer		17-Odd Veh.	
4-Even Veh.	6 Area of Initial Impact  00 Impact, No Damage 13 Top (roof) 14 Undercarriage 15 Damage, No Impact 16 No Impact, No Damage 99 Unknown	18 Vehicle Maneuver 01 Straight Ahead 07 Making U-turn 13 Parked 02 Backing 08 Leaving Traffic Lane 14 Parking Maneuvers 03 Changing Lanes 09 Entering Traffic Lane 97 Other* 04 Overtaking/Passing 10 Stopped in Traffic Lane 99 Unknown 05 Turning Right 11 Slowing in Traffic Lane 06 Turning Left 12 Immobile From Previous Crash	17-Even Veh.	17-Odd Veh.
5-Odd Veh.	7 Most Damaged Area	19 Driver Distraction 00 None 03 Other Electronic Device 06 TV/ Monitor 01 Cell Phone 04 Passengers 07 Other Inside 02 Radio/CD/DVD etc. 05 Texting 08 Other External 97 Other* 99 Unknown	17-Even Veh.	17-Even Veh.
5-Even Veh.	8 Vehicle Deformity for Most Damaged Area 00 None 03 Severe 01 Minor 99 Unknown 02 Moderate		18-Odd Veh.	
6-Odd Veh.	9 Alcohol/Drug Use Suspected 00 None 03 Both 01 Alcohol 99 Unknown 02 Drugs	20 Traffic Control Device 07 HOV Lane 00 None 08 Ramp Metering - Active 01 Traffic Control Signal 09 School Zone 02 Flashing Traffic Control Signal 10 School Zone Reduced Speed - Active 03 Stop Sign 11 Railroad Crossing-No Signal 04 Yield Sign 12 Railroad Crossing-Signal/Gate 05 Warning Sign 97 Other* 06 Flagger or Officer 99 Unknown	18-Even Veh.	18-Even Veh.
6-Even Veh.	10 Alcohol/Drug Test 00 Not Given 01 Refused 04 Both 02 Alcohol 05 Taken to M.E. 03 Drug 97 Other*	21 Roadway Description 01 Two-Way, Not Divided 02 Two-Way, Not Divided With a Continuous Left Turn Lane 03 Two-Way, Divided, Unprotected Median 04 Two-Way, Divided, Positive Median Barrier 05 One-Way 99 Unknown	19-Odd Veh.	19-Odd Veh.
7-Odd Veh.	11 Test Results 96 Not Applicable / No Test 01 Alcohol-Pos. 02 Drug-Pos. 04 Negative 03 Both-Pos. 05 Pending	22 Manner of Collision (two or more motor vehicles) 96 Not Applicable / Single Veh 04 Sideswipe Same Direction 01 Angle 05 Sideswipe Opposite Direction 02 Front to Rear 06 Parked Vehicle 08 Rear to Rear 03 Head On (front-to-front) 07 Rear to Side 99 Unknown	19-Even Veh.	19-Even Veh.
8-Odd Veh.	12 Work Zone Type 96 Not Applicable / No Work Zone 97 Other* 01 Lane Closure 03 Work on Shoulder or Median 99 Unknown 02 Lane Shift/Crossover 04 Intermittent or Moving Work	23 Roadway Contributing Circumstances 00 None 97 Other* 01 Debris 99 Unknown 02 Rut, Hole, Bump 03 Road Surface Condition (wet, icy, snow, slush, etc.) 04 Work Zone (construction/maintenance/utility) 05 Worn, Travel-Polished Surface 06 Traffic Control Device (inoperative, missing, or obscured) 07 Shoulder (none, low, soft, high) 08 Animal Caused Evasive Action 09 Non-Motorist Caused Evasive Action 10 Non-Contact Vehicle Caused Evasive Action 11 Obstruction from Previous Crash	20-Odd Veh.	20-Odd Veh.
8-Even Veh.	13 Work Zone Location 96 Not Applicable / No Work Zone 01 Before the First Work Zone Warning Sign 02 Advance Warning Area (after the first warning sign, but before the work area) 03 Transition Area (where lanes are shifted or tapered for lane closure) 04 Activity Area (adjacent to actual work area, whether workers and equipment were present or not) 05 Termination Area (after the activity area, but before traffic resumes normal conditions) 99 Unknown	*Explain in Narrative	20-Even Veh.	20-Even Veh.
9-Odd Veh.	Description of Cargo (front page, each vehicle) 00 None 01 Agriculture/Farm Supplies 02 Beverages 03 Building Materials 04 Chemicals 05 Coal, Coke 06 Commodities, Dry Bulk 07 Concrete 08 Construction 09 Drive-Away, Tow-Away 10 Fresh Produce 11 Garbage, Refuse, Trash 12 General Freight 13 Grain, Feed, Hay 14 Household Goods 15 Intermodal Containers 16 Liquids/Gases 17 Livestock 18 Livestock Containers 19 Logs, Poles, Beams, Lumber 20 Machinery, Large Objects 21 Meat 22 Metal 23 Mobile Home 24 Motor Vehicles 25 Oilfield Equipment 26 Ore 27 Paper Products 28 Passengers 29 Radioactive 30 Refrigerated Food 31 Rock, Sand, Gravel 32 Salt 33 US Mail 34 Utilities 35 Water Well 97 Other*	21-Odd Veh.	21-Odd Veh.	
9-Even Veh.	12 Work Zone Location	21-Even Veh.	21-Even Veh.	
10-Odd Veh.	13 Work Zone Location	22	22	
10-Even Veh.	13 Work Zone Location	23	23	

DRIVER(S) AND PERSON(S) INVOLVED INFORMATION (Back Page, Upper Right)

Person Type	04 Pedalcyclist 01 Driver 02 Passenger 03 Pedestrian	Sex	M Male F Female U Unknown	Transport By	04 Law Enforcement 01 Not Transported 02 Ambulance 03 Helicopter	Ejection	00 Not Ejected 01 Totally Ejected 02 Partially Ejected 96 Not Applicable (motorcycle, snowmobile, pedestrian, pedalcyclist, etc.) 99 Unknown
Injury Level	01 No Injury 02 Possible Injury 03 Non-Incapacitating Injury 04 Incapacitating Injury 05 Fatal	Injury Area	00 None 01 Head 02 Face 03 Neck 04 Chest 05 Abdomen/Pelvis 06 Spine 07 Upper Extremity 08 Lower Extremity 09 Unknown	Safety Equipment Used	00 None 01 Lap & Shoulder Belt 02 Shoulder Belt Only 03 Lap Belt Only 04 Child Restraint - Forward Facing 05 Child Restraint - Rear Facing 06 Booster Seat 07 Helmet 08 Helmet Plus Other 97 Other* 99 Unknown	Ejection Path	96 Not Applicable 01 Windshield 02 Side Window/Door 03 Rear Window/Door 97 Other* 99 Unknown
Injury Cause	00 None 01 Steering Wheel 02 Dash/Windshield 03 Airbag 04 Seatbelt 05 Roof 06 Other Interior 07 Vehicle Exterior 08 External Object 09 Other*	Disposition of Vehicle	01 Retained by Driver 02 Towed/Disabled 03 Towed/Impounded 04 Towed Other 05 Hit and Run	Used Properly	01 Yes 02 No 03 Deployed - Other 04 Deployed - Combination 05 Deployed - Front 06 Deactivated 07 Missing 08 Deactivated 09 Unknown	Extraction	01 Not Extricated 02 Extricated 99 Unknown

24 Visual Contributing Circumstances

00 None	07 Moving Vehicle(s)
01 Weather Condition	08 Building
02 Physical Obstruction	09 Guardrail/Barrier
03 Windshield or Other Window Obscured	10 Glare
04 Trees, Crops, Bushes, Other Vegetation	11 Smoke
05 Parked Vehicle(s)	97 Other*
06 Signs, Billboards, etc.	99 Unknown

30 Non-Motorist Action

96 Not Applicable	05 Cycling	97 Other*
01 Entering or Crossing Road	06 Working	99 Unknown
02 Walking, Running, Jogging, Playing, etc.	07 Working on Vehicle	
03 Approaching or Leaving Motor Vehicle	08 Pushing Motor Vehicle	
04 Standing, Lying, Sitting	09 Alcohol/Drugs	

25 Weather Condition

01 Clear	04 Snowing	07 Fog, Smog	99 Unknown
02 Cloudy	05 Blowing Snow	08 Severe Crosswinds	
03 Rain	06 Sleet, Hail	09 Blowing Sand, Soil, Dirt	

31 Non-Motorist Contributing Circumstances

96 Not Applicable	05 Inattentive
00 None	06 Failure to Obey Traffic Signs, Signals, or Officer
01 Improper Crossing	07 Failure to Yield Right-of-Way
02 Darting	08 In Roadway (standing, on knees, lying, etc.)
03 Wrong Side of Road	97 Other*
04 Not Visible	99 Unknown

26 Light Condition

01 Daylight	04 Dark - Unknown Lighting	99 Unknown
02 Dark - Lighted	05 Dawn	
03 Dark - Not Lighted	06 Dusk	

32 Non-Motorist Location

96 Not Applicable	08 Shoulder	97 Other*
01 Marked Crosswalk at Intersection	09 Island	99 Unknown
02 Unmarked Crosswalk at Intersection	10 Sidewalk	
03 Mid-Block Crosswalk	11 Roadside	
04 School Crosswalk at Intersection	12 Dedicated Bike Path/Lane	
05 Mid-Block School Crosswalk	13 Shared Use Path/Trail	
06 In Roadway (no crosswalk or intersection)	14 Outside Right-of-Way	
07 Median (not on shoulder)	15 Inside Building	

27 Roadway Surface Condition

01 Dry	07 Mud
02 Wet	08 Sand, Dirt, Gravel
03 Snow	09 Oil
04 Slush	97 Other*
05 Ice	99 Unknown
06 Water (standing, moving)	



28 Roadway/Junction Feature

Non-Intersection	Intersection
00 No Special Feature/Junction	20 4-Leg Intersection
01 Bridge (overpass/underpass)	21 T-Intersection
02 Railroad Crossing	22 Y-Intersection
03 Business Drive	23 5-Leg or More Intersection
04 Farm/Residential Drive	24 Roundabout
05 Alley	25 Ramp Intersection With Crossroad
06 Crossover in Median	26 Bike/Ped Path Intersection
07 On-Ramp Merge Area	
08 Off-Ramp Diverge Area	97 Other*
09 On-Ramp	99 Unknown
10 Off-Ramp	

ONLY ONE CODE per BOX

33 Horizontal Alignment

01 Straight	02 Curve	99 Unknown
-------------	----------	------------

34 Vertical Alignment

01 Level	03 Hillcrest	99 Unknown
02 Grade	04 Sag (bottom)	

35 Pavement Type

01 Concrete	04 Dirt
02 Asphalt (blacktop)	97 Other*
03 Gravel, Stone	99 Unknown

29 Road Jurisdiction

01 State (I, US, SR)	05 Private Property
02 County	97 Other*
03 City	99 Unknown
04 Federal (NP, BLM, FS, etc)	

***Explain in Narrative**

36 Location of First Harmful Event

01 On Roadway	06 In Parking Lane or Zone
02 Shoulder	07 Off Roadway, Location Unknown
03 Median	08 Outside Right-of-Way
04 Gore	99 Unknown
05 Roadside (outside of shoulder)	

Sequence of Events (codes 01 - 96 only) (front page, each vehicle)

37 First Harmful Event (codes 07 - 69 only)

Non-Collision:	Collision With Person, Vehicle, or Non-Fixed Object	Collision With Fixed Object:
00 No Damage or Injury, This Vehicle	20 Other Motor Vehicle in Transport	40 Guardrail
01 Ran Off Road Right	21 Parked Motor Vehicle (off roadway)	41 Concrete Barrier
02 Ran Off Road Left	22 Pedestrian	42 Cable Barrier
03 Crossed Median/Centerline	23 Pedalcycle	43 Crash Cushion
04 Equipment Failure (tire, brakes, etc.)	24 Skates, Scooters, Skateboards	44 Guardrail End Section
05 Separation of Units	25 Animal - Wild	45 Concrete Sloped End Section
06 Downhill Runaway	26 Animal - Domestic	46 Cable Barrier End Section
07 Overturn/Rollover	27 Work Zone/Maintenance Equipment	47 Access Control Cable
08 Cargo/Equipment Loss or Shift	28 Freight Rail	48 Bridge Rail
09 Jackknife	29 Light Rail	49 Bridge Pier or Support
10 Fire/Explosion	30 Passenger Heavy Rail	50 Bridge Overhead Structure
11 Immersion	31 Thrown or Fallen Object	51 Traffic Sign Support
12 Fell/Jumped From Motor Vehicle	39 Other Non-Fixed Object*	52 Delineator Post
19 Other Non-Collision*		53 Other Post, Pole or Support
		54 Utility Pole/Light Support
		55 Traffic Signal Support
		56 Culvert
		57 Ditch
		58 Embankment
		59 Snow Bank
		60 Tree/Shrubbery
		61 Mailbox/Fire Hydrant
		62 Fence
		63 Curb
		69 Other Fixed Object*
		96 Not Applicable (used only to fill unused box(es))

Please fill out all information. It is important for all of the fields to be marked on the DI9 form. This will indicate to your supervisor that you did not miss, skip, or forget information. Your efforts will save everyone time and frustration.

All Person Information must include complete addresses (including zip code) and complete phone number with area code.

NOTE: Code boxes 1-37, County, Cargo, Sequence of Events, Most Harmful Event for Vehicle, Disposition of Vehicle and Person(s) Involved boxes, must have a two-digit number.

The following Codes never change:

- **96 or (dash)- Not Applicable;**
- **00 None** (except for age where 0 indicates an infant less than one year old);
- **97 - Other* (*Explain in Narrative)**
- **99 or (U) - Unknown**

Dashes may also be used for all other "fill-in" areas if the information requested does not apply for the crash.

Age and Speed fields must always use a Dash for Not Applicable or U for Unknown because any number that is not the actual value is not appropriate.

Trailer Information

There is space provided for three trailers with each motor unit. Always fill out trailer plate information and length for all trailers in the corresponding power unit section.

Damaged trailer(s) will also become a vehicle and the vehicle number must correspond with the power unit vehicle number **plus** a suffix of A, B, or C (ex. 1A). The damaged trailer's license plate number, state and expiration will need to be written in the vehicle license plate information spaces. **YOU WILL NOT NEED TO FILL OUT THE TRAILER INFORMATION AGAIN IN THE TRAILER SECTION (ie. 1st, 2nd, or 3rd Trailer) OF THE DAMAGED TRAILER.**

Sequence of Events

The events in Sequence of Events **related to the motor vehicle (NOT DRIVER)**, including both non-collision and collision events. The sequence of events boxes are used to describe what occurred during the crash. In order to account for the complex scenarios, you may enter up to four events per vehicle. If there are more than four events, record the four most significant events. The sequence of events codes are grouped into three categories: non-collision (i.e. ran-off road and rollover), collisions with non-fixed objects (i.e. motor vehicle vs. motor vehicle or pedestrian vs. motor vehicle), and collisions with fixed objects (i.e. light poles and trees).

"Motor Vehicle in Transport" means in motion or within the portion of a transport way ordinarily used by similar transport vehicles.

Inclusions:

- Motor vehicle in traffic on a highway
- Driverless motor vehicle in motion
- Motionless motor vehicle abandoned on a roadway
- Disabled motor vehicle on a roadway
- And others

In roadway lanes used for travel during rush hours and parking during off-peak periods, a parked motor vehicle is considered "in transport" during periods when parking is forbidden.

Total Number of Lanes on Roadway

Total number of lanes in the roadway on which this motor vehicle was traveling for:

Undivided highways: Total "thru" lanes in both directions (excluding designated turn lanes).

Divided highways: Total "thru" lanes for the roadway (on which the motor vehicle under consideration was traveling)

A divided highway is a highway that is continuously separated by either a barrier or a raised/depressed median between the opposing directions of traffic.

Box 22, Manner of Collision

The identification of the manner in which two motor vehicles in transport initially came together without regard to the direction of force. This data element refers only to crashes where the first harmful event involves a collision between two motor vehicles in transport. Must be at least two motor vehicles involved in the crash. **This box is not applicable for single vehicle crashes, use code 96 - Not Applicable.**

You must complete the CARRIER INFORMATION Section for any commercial motor vehicle, which means any self-propelled or towed motor vehicle used on a highway in interstate commerce to transport passengers or property when the vehicle:

- (1) Has a gross vehicle weight rating or gross combination weight rating, or gross vehicle weight or gross combination weight, of 10,001 pounds or more, whichever is greater; OR
- (2) Is designed or used to transport more than 8 passengers (including the driver) for compensation; OR
- (3) Is designed or used to transport more than 15 passengers, including the driver, and is not used to transport passengers for compensation; OR
- (4) Is used in transporting material found by the Secretary of Transportation to be hazardous under 49 U.S.C. 5103 and transported in a quantity requiring placarding under regulations prescribed by the Secretary under 49 CFR, subtitle B, chapter I, subchapter C.

How to find the responsible Carrier and Correct U.S. DOT Number Side of Vehicle

In most cases, this is good for name and number. Look for a number preceded by the letters: USDOT.
The information on the side of the truck may not be the U.S. DOT number, name, or address of the responsible motor carrier.

Driver Interview

1. Is the vehicle leased or rented?
2. Who is the motor carrier responsible for this load?
3. Who is directing and controlling the movement of this vehicle?
4. Where is the motor carrier's principal place of business?




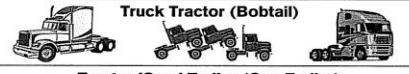



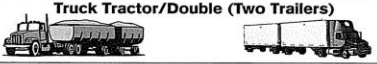

Shipping Papers provide the name of the motor carrier responsible for the load, but not the carrier's U.S. DOT number.

Driver's Log contains the name of the motor carrier and the city and State for the carrier's principal place of business.

Lease Agreement identifies the name of the lessee and their U.S. DOT number.
















Note: Vehicle Registration: Generally good for identifying owner or registrant. Careful: This may not be the responsible carrier!
Web Site: <http://safer.fmcsa.dot.gov/> is an excellent source for a motor carrier's U.S. DOT number, legal name, "doing business as" name, physical address, and phone number.

Vehicle Configuration


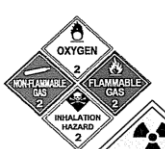


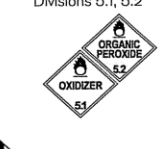



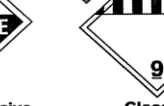

<p>Bus (9-15 Seats, Including Driver)</p> 	<p>Truck/Trailer (Single-Unit Truck Pulling a Trailer)</p> 
<p>Bus (16 or More Seats, Including Driver)</p> 	<p>Truck Tractor (Bobtail)</p> 
<p>Single-Unit (2 Axles, 6 Tires)</p> 	<p>Tractor/Semi Trailer (One Trailer)</p> 
<p>Single-Unit (3 or More Axles)</p> 	<p>Truck Tractor/Double (Two Trailers)</p> 
	<p>Truck Tractor/Triple (Three Trailers)</p> 

Revised 06/05

Cargo Body Type

<p>Bus (9-15 Seats, Including Driver)</p> 	<p>Dump</p> 	<p>Pole</p> 
<p>Bus (16 or More Seats, Including Driver)</p> 	<p>Concrete Mixer</p> 	<p>Log</p> 
<p>Van/Enclosed Box</p> 	<p>Auto Transporter</p> 	<p>Intermodal Chassis</p> 
<p>Cargo Tank</p> 	<p>Garbage/Refuse</p> 	<p>Vehicle Towing Motor Vehicle</p> 
<p>Flat Bed</p> 	<p>Grain, Chips, Gravel</p> 	<p>No Cargo Body</p> 

Nine Classes of Hazardous Materials

<p>Class 1: Explosives Divisions: 1.1, 1.2, 1.3, 1.4, 1.5, 1.6</p> 	<p>Class 2: Gases Divisions: 2.1, 2.2, 2.3</p> 	<p>Class 3: Flammable Liquid and Combustible Liquid</p> 	<p>Class 4: Flammable Solid, Spontaneously Combustible, and Dangerous When Wet Divisions 4.1, 4.2, 4.3</p> 	<p>Class 5: Oxidizer and Organic Peroxide Divisions 5.1, 5.2</p> 
<p>Class 6: Poison (Toxic) and Poison Inhalation Hazard</p> 	<p>Class 7: Radioactive</p> 	<p>Class 8: Corrosive</p> 	<p>Class 9: Miscellaneous</p> 	<p>Dangerous</p> 

Revised 06/05

Enter the four-digit number (or name) from the Placard.

It may be on an orange panel or a white "square-on-point" panel. If no four-digit number appears on the placard, enter the Placard Name.

Enter the one- or two-digit number (with a decimal in the middle) Hazardous Materials Class Number from the bottom of the placard.

Note: Fuel or oil carried by the vehicle for its own use is NOT considered cargo and should not be reported in this section.